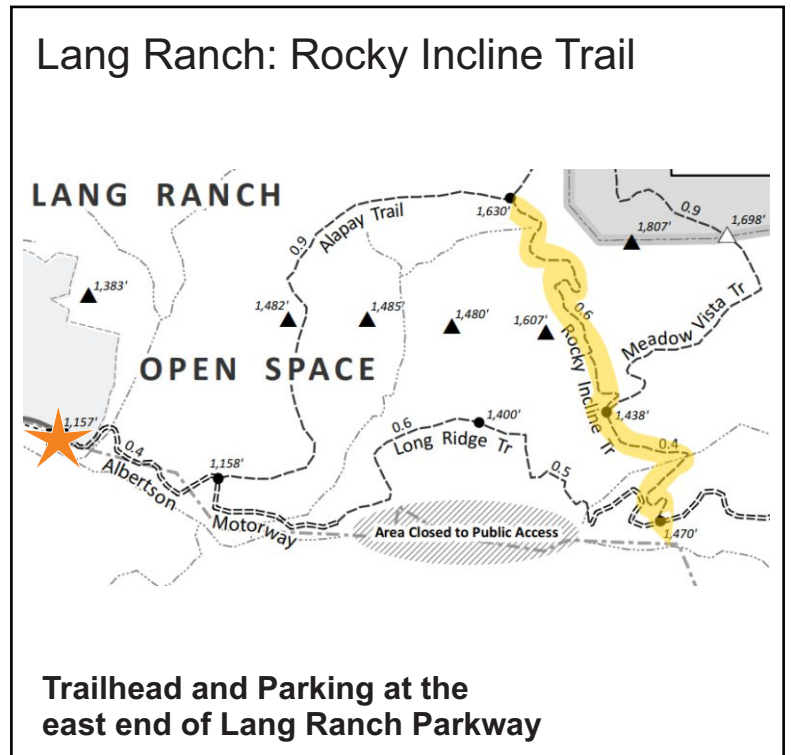
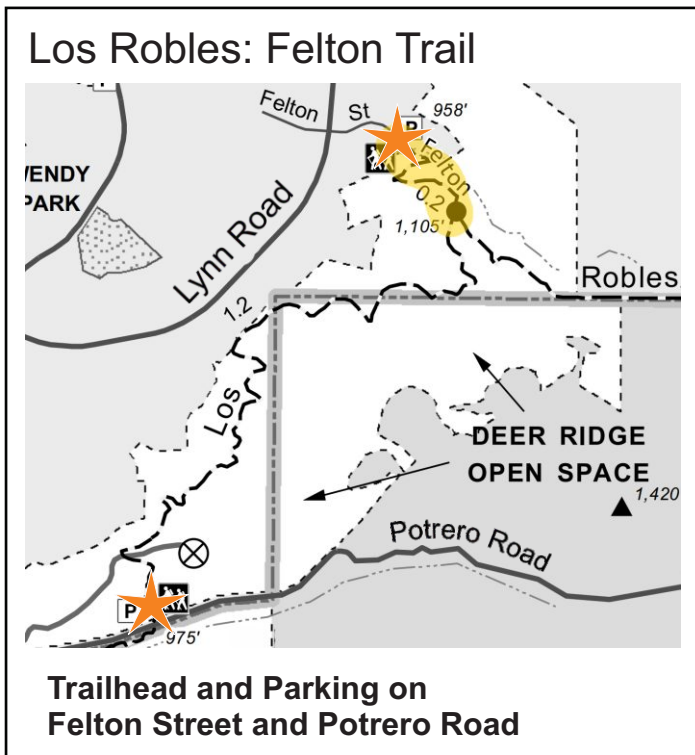
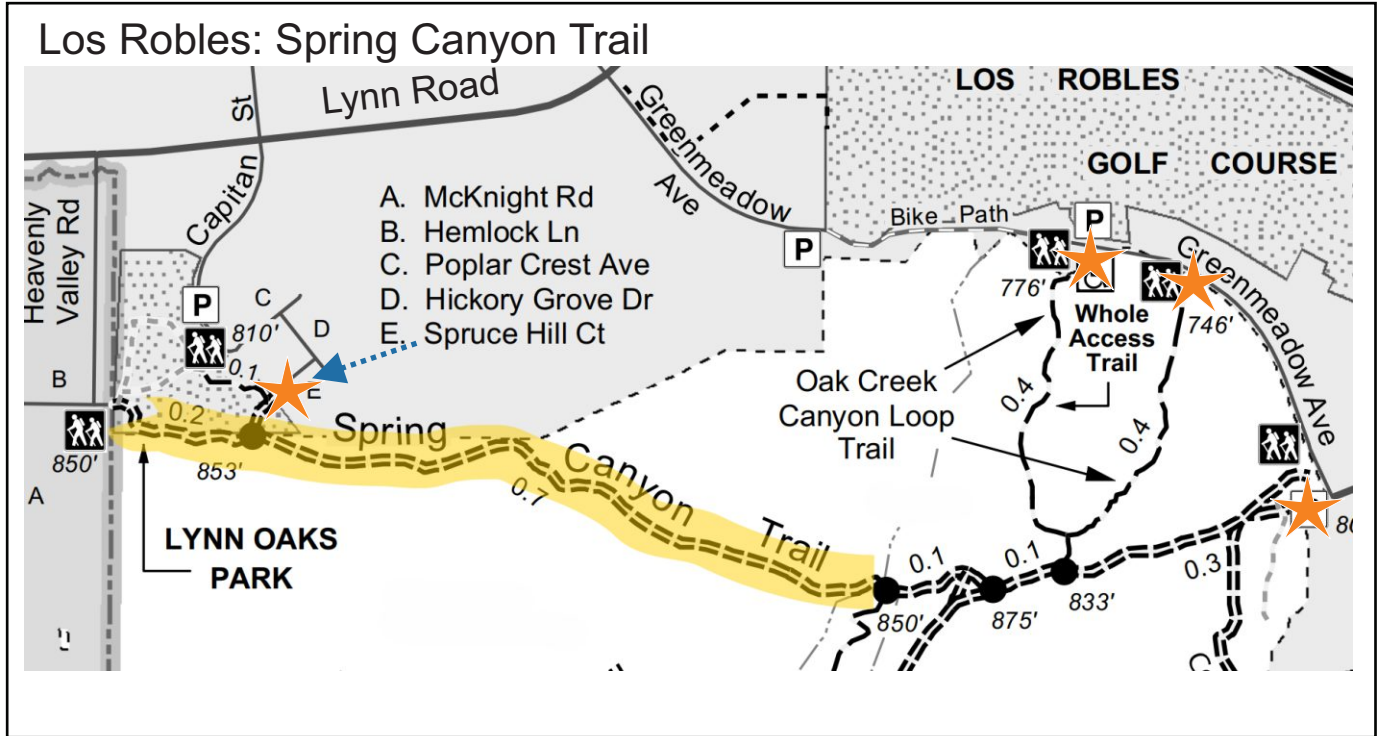


2022 Conejo Open Space Challenge Trail Maps

March 1 to May 31

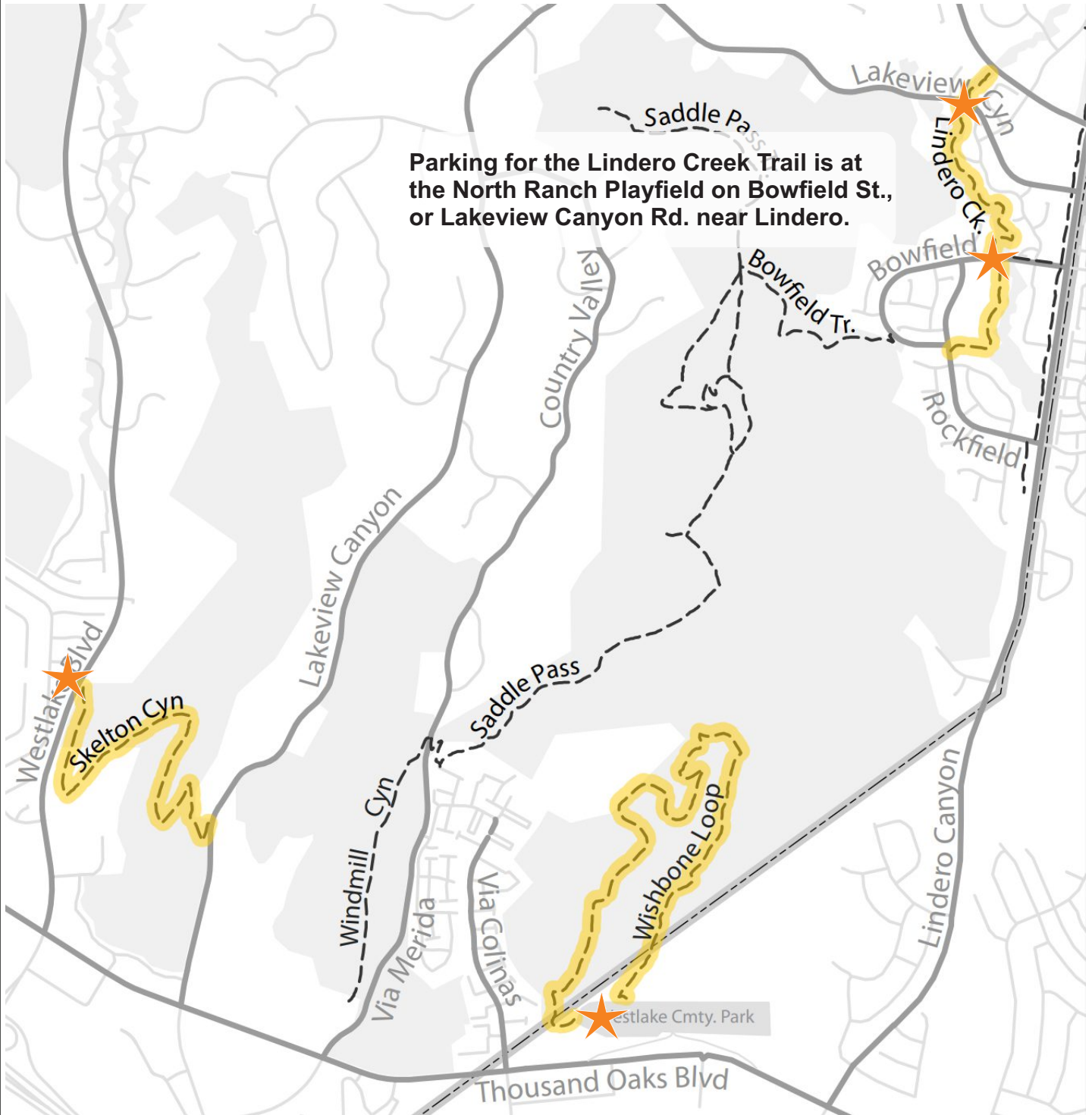
Trailhead and Parking indicated by the orange stars ★



2022 Conejo Open Space Challenge Trail Maps

March 1 to May 31

North Ranch: Skelton Canyon Trail, Wishbone Loop and Lindero Creek Trail



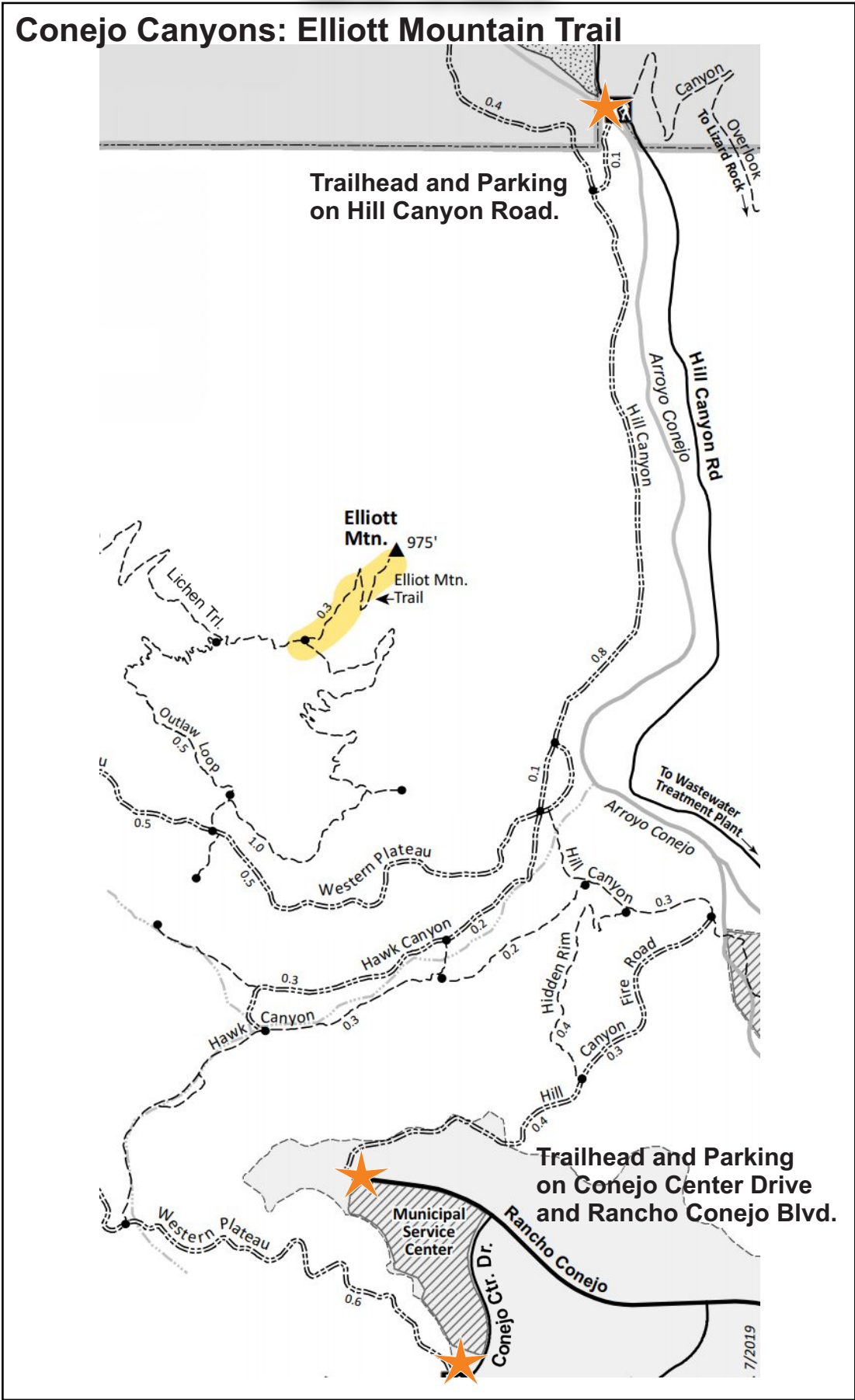
Parking for the Lindero Creek Trail is at the North Ranch Playfield on Bowfield St., or Lakeview Canyon Rd. near Lindero.

Parking for the Skelton Cyn Trail is on Santiago St., west side of Westlake Blvd.
Parking on Lakeview Canyon Rd. by Westlake High School is restricted.
Parking for the Wishbone Loop is at Westlake Community Park, accessed from Thousand Oaks Boulevard.

2022 Conejo Open Space Challenge Trail Maps

March 1 to May 31

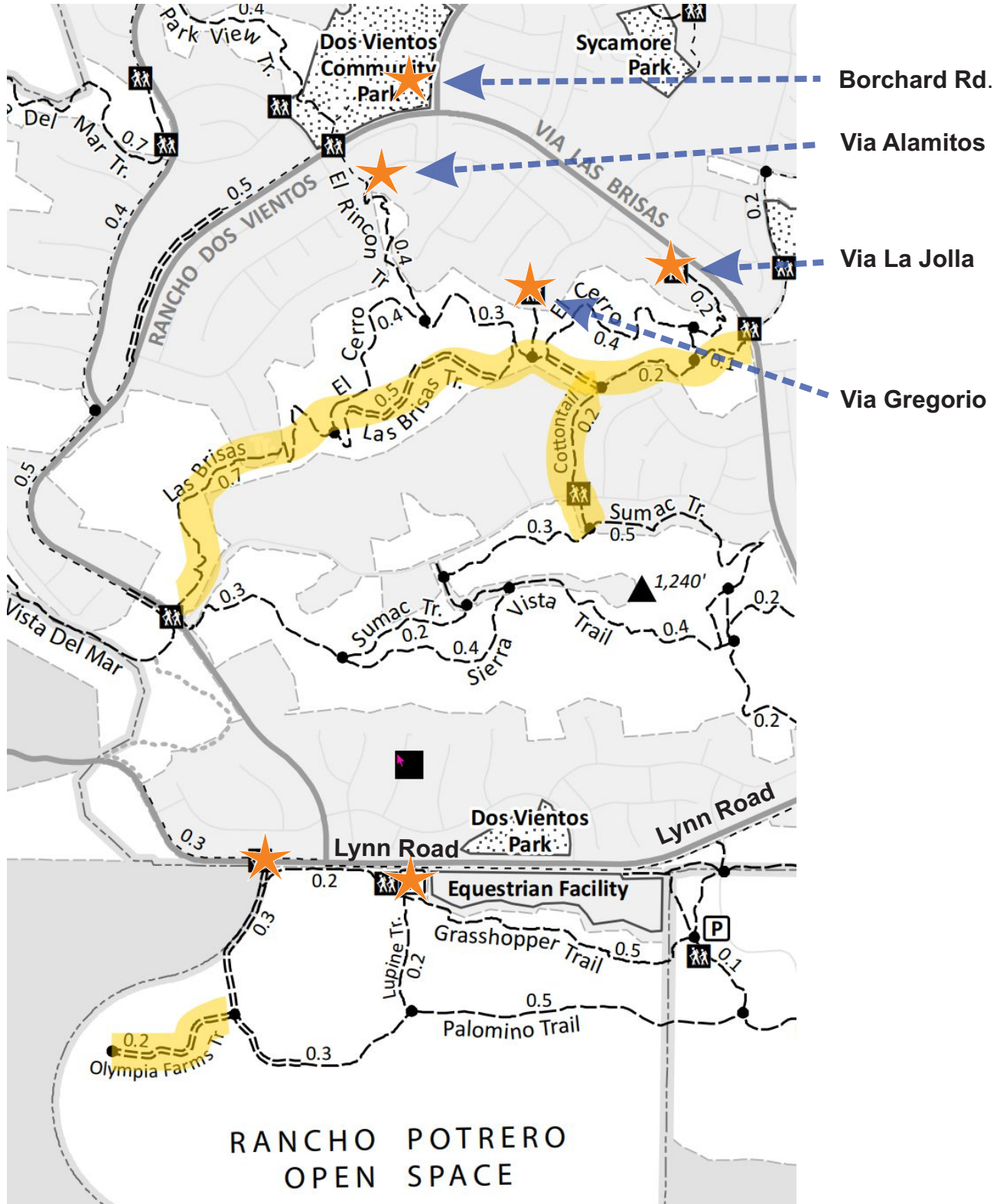
Conejo Canyons: Elliott Mountain Trail



2022 Conejo Open Space Challenge Trail Maps

March 1 to May 31

Dos Vientos: Las Brisas and Cottontail Trails
Rancho Potrero: Olympia Farms Trail



There is limited parking on the shoulder of Lynn Road; it's better to use the dedicated parking lot just west of the Equestrian Facility.